

**SS Credit 4.1: Alternative Transportation, Public Transportation Access**

(Broker, Architect, Civil Engineer or Responsible Party)  
 I, Michael J. Tyrrell, declare that the project building(s) is located within 1/2 mile of a commuter rail, light rail or subway station or 1/4 mile of two or more public or campus bus lines usable by building occupants as outlined below.

I confirm that I have provided the following:

- An area drawing or transit map
- The building location is highlighted
- Fixed rail stations are highlighted and distances between stations and building are indicated
- Bus lines are highlighted and distance between bus stops and building are indicated
- The map includes a scale bar for distance

The distances between the building and the public transit points are as shown in the following table. (Distances are measured as the walking distance from a regular building exit to the bus stop location or rail station entrance).

Public Transit Stops - Locations	Choose unit	Distance from the Building(s) miles
	<input type="radio"/> feet <input type="radio"/> yards <input checked="" type="radio"/> miles	
<b>Commuter Rail, Light Rail or Subway Station</b>		
Harvard Square Subway Station (MBTA Red Line Station)		0.42
<b>Public or Campus Bus Lines</b>		
MBTA Bus Route 66		0.05
MBTA Bus Route 70		0.25
MBTA Bus Route 70A		0.26

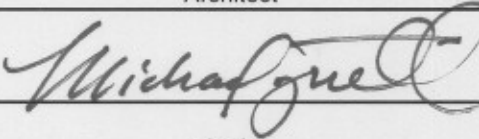
SS Cr 4.1 (1 point): Alternative Transportation, Public Transportation Access

**Points Documented**  
1

Name: Michael J. Tyrrell

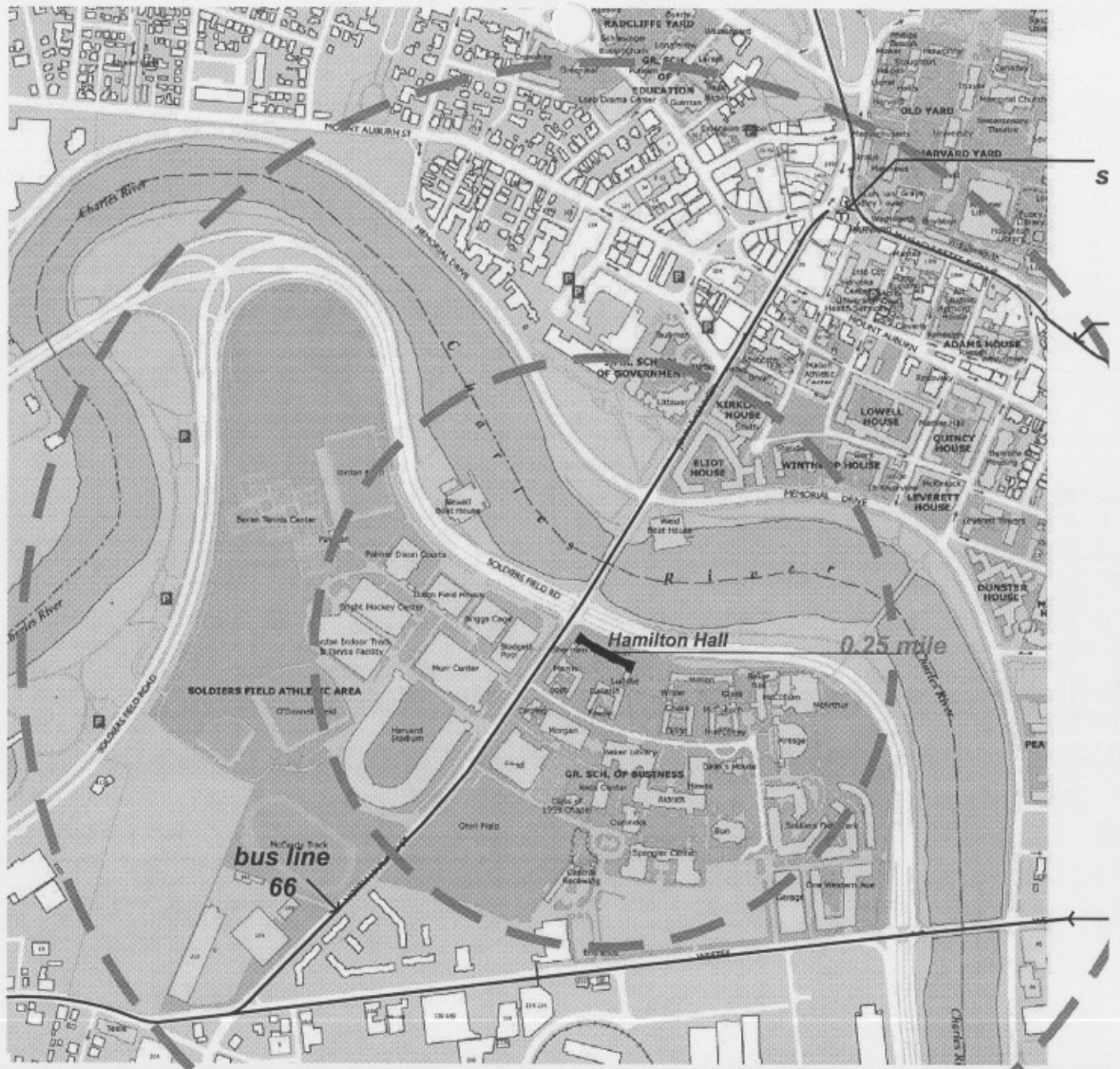
Organization: Finegold Alexander and Associates

Role in project: Architect

Signature: 

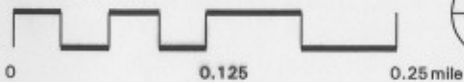
Date: 2/28/05

File last modified: August 1, 2003



HARVARD BUSINESS SCHOOL MAP

GRAPHIC SCALE



HAMILTON HALL - HARVARD BUSINESS SCHOOL

LEEDS: SUSTAINABLE SITES: CREDIT 4.1

ALTERNATIVE TRANSPORTATION: PUBLIC TRANSPORTATION ACCESS

Finegold Alexanc

02/08/05

**FIGURE**